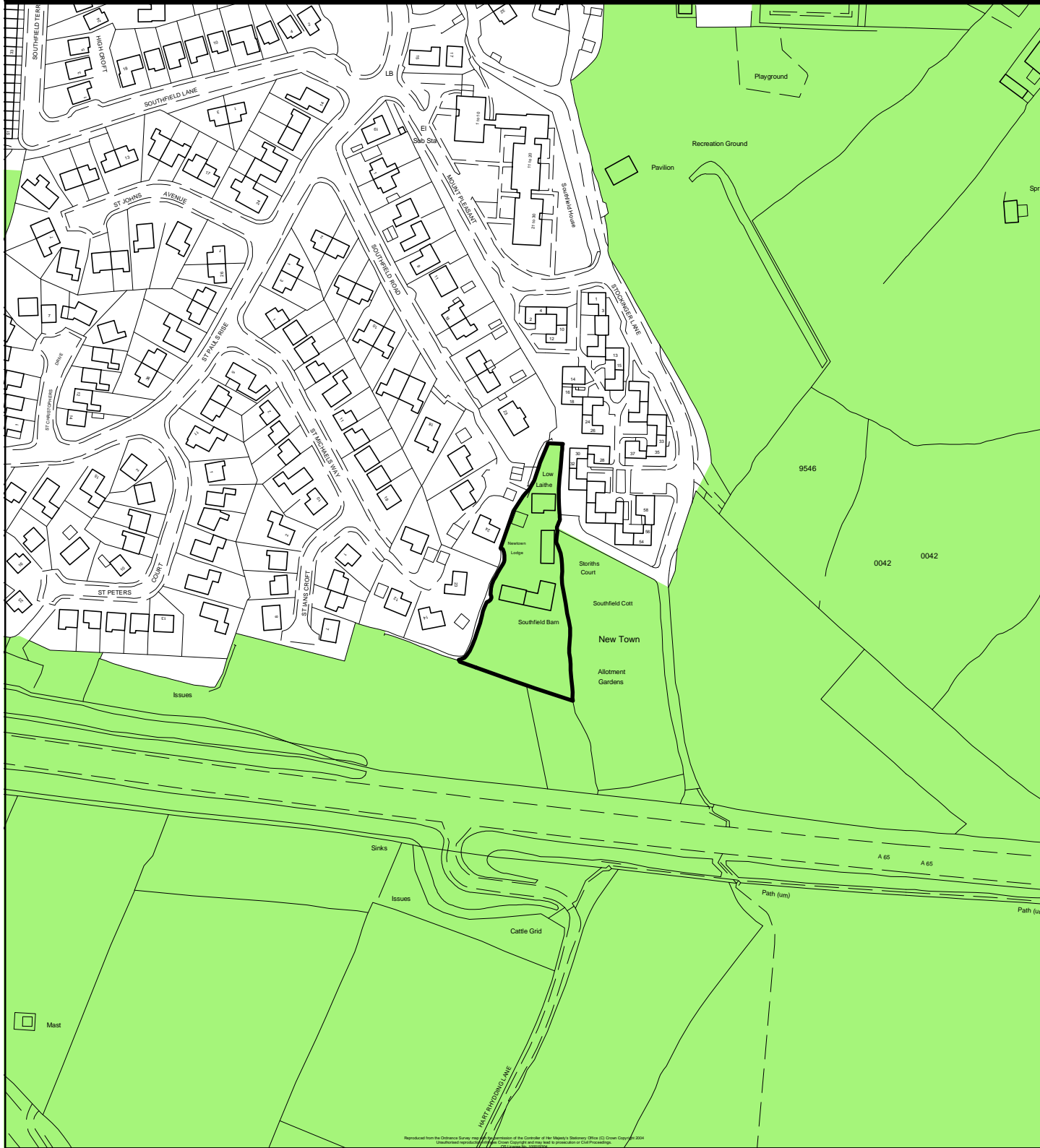





# Replacement Unitary Development Plan for the Bradford District Post Inquiry Modifications



Mod. reference <b>MOD/K/GB/4</b>	Scale. <b>1:2,500</b>	<b>Key.</b>  Revised Deposit UDP Green Belt.  Area to be deleted from Green Belt.
Site reference <b>SOM/K/217</b>	Site Area. <b>0.31 Ha</b>	
Address <b>Land at St Ian's Croft, Addingham.</b>	OS Grid Ref. <b>SE 0749</b>	
 <b>NORTH</b>		
<small>© Crown copyright. All rights reserved. City of Bradford Metropolitan District Council 100019304</small>		